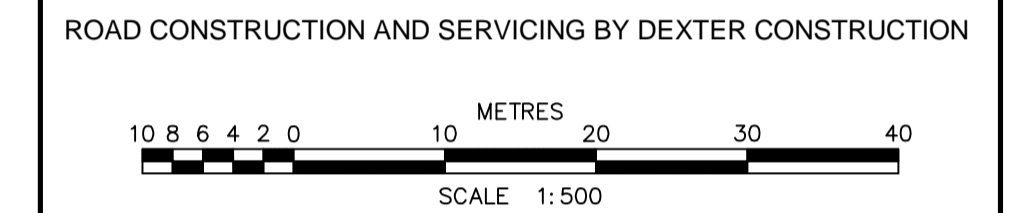
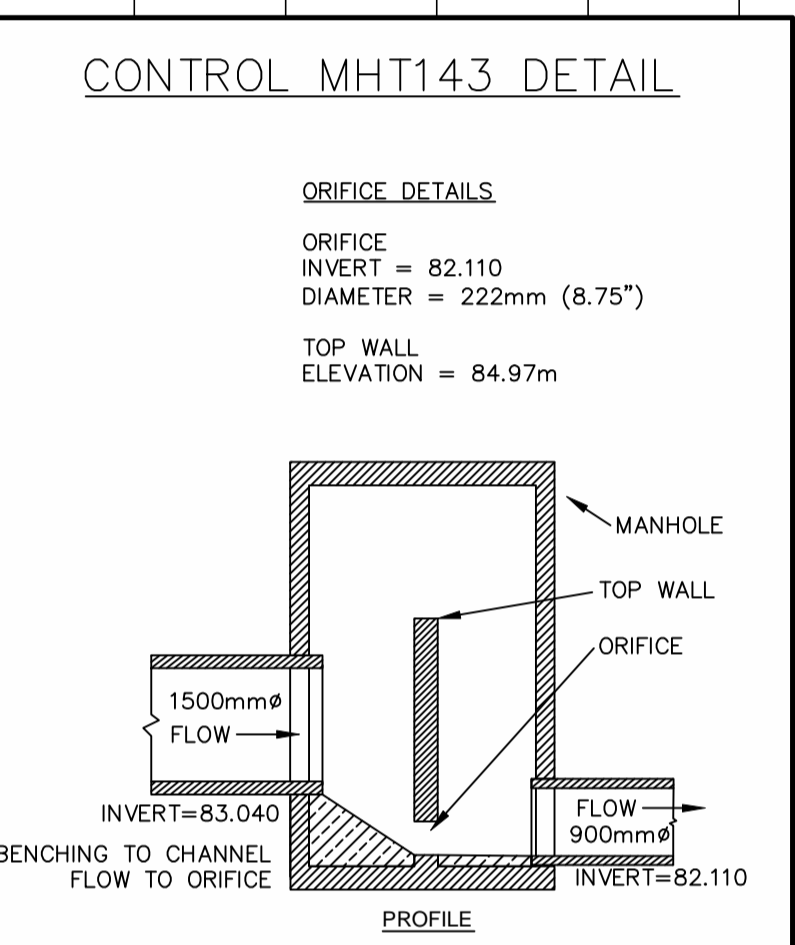


LEGEND	
CONSTRUCTED	PRE-EXISTING
WATERMAIN & GATE VALVE	ESW - 103
SANITARY MANHOLE & PIPE	ESAN - 103
STORM MANHOLE & PIPE	ESTM - 103
POWER/COMMUNICATIONS	ECH - 103
EDGE OF PAVEMENT	
LOTLINE	
PROFILE GRADE	
STREET BOUNDARY	SANITARY LATERAL
PROPERTY BOUNDARY	STORM LATERAL
FLOW DIRECTION ARROW	WATER LATERAL
DRIVEWAY CUT	CATCH BASIN LEAD
SWALE/DITCH	HEADWALL
CATCH BASIN	ENDCAP
ARV CHAMBER	LIGHT STANDARD
FIRE HYDRANT	ROAD SIGN
STREET TREE	ALIANT PEDESTAL
UTILITY POLE	NSP URD BOX
	CULVERT
	EASEMENT
	SHOULDER
	CURB
	SIDEWALK
	FENCE

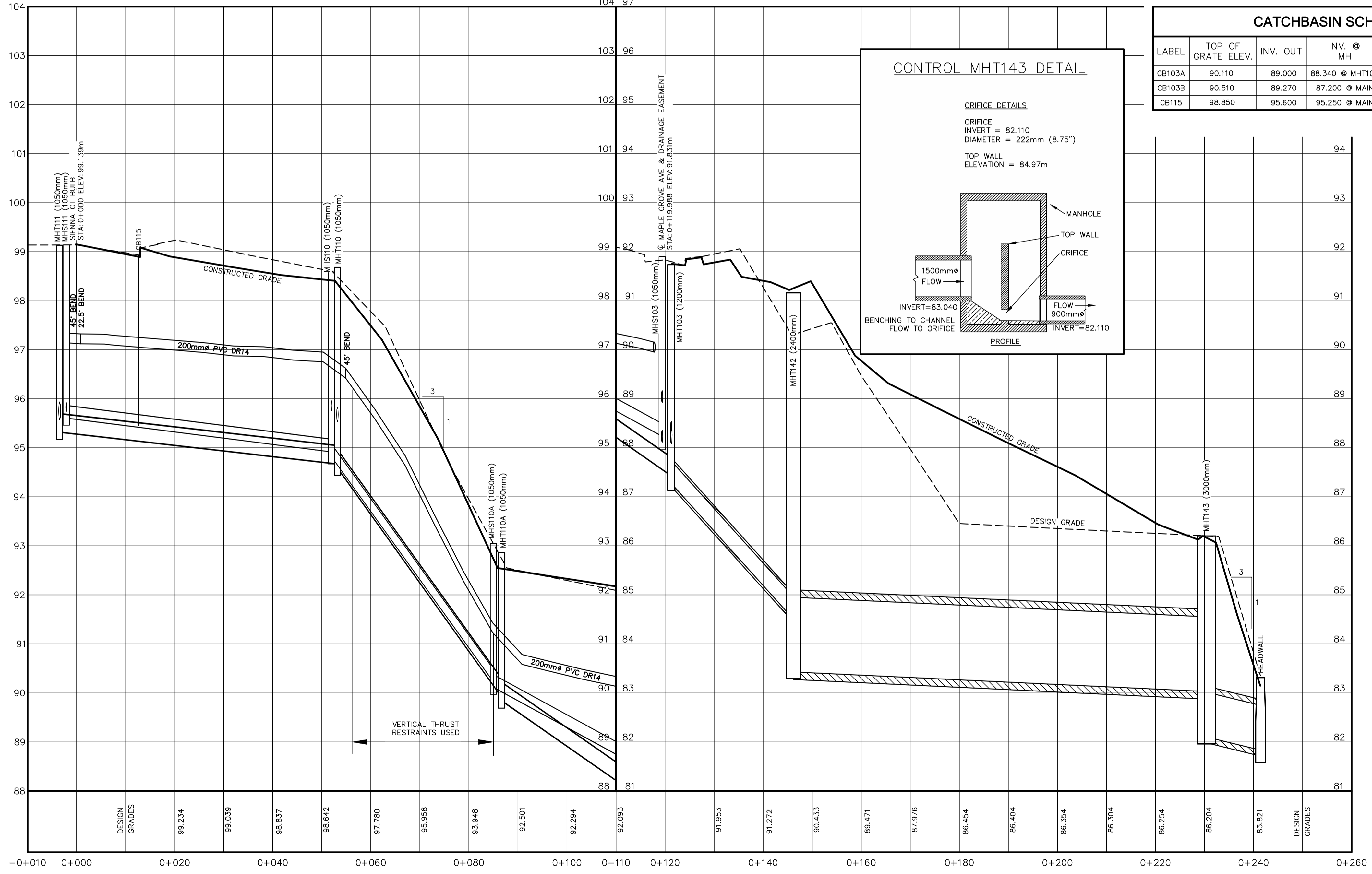
LABEL	TOP OF GRATE ELEV.	INV. OUT	INV. MH	PIPE OUT SIZE / TYPE	ICD (mm)
CB103A	90.110	89.000	88.340 @ MHT103	200mm PVC DR35	190 (7.5")
CB103B	90.510	89.270	87.200 @ MAIN	200mm PVC DR35	95.3 (3.75")
CB115	98.850	95.600	95.250 @ MAIN	300mm PVC DR35	76.2 (3")



NO.	DESCRIPTION	CHK'D	DATE
6	FINAL RECORD DRAWING		25-NOV-2011
5	RECORD DRAWING		08-SEP-2011
4	ISSUED FOR CONSTRUCTION		08-FEB-2011
3	ISSUED FOR CONSTRUCTION		07-JAN-2011
2	REVISED AS PER HRM & HW COMMENTS		04-NOV-2010
1A	ISSUED TO CONTRACTOR		02-NOV-2010
1	REVISED AS PER HRM & HW COMMENTS		18-AUG-2010
0	ISSUED FOR REVIEW		30-APR-2010



- MHS103 TO UP28=13.9m
- MHS103 TO UP29=33.7m
- MHT103 TO UP28=14.6m
- MHT103 TO UP29=32.7m
- MHT110A TO UP28=40.0m
- MHT110A TO FH101=47.2m
- MHS110A TO UP28=41.1m
- MHS110A TO FH101=47.1m
- MHT110 TO UP41=65.3m
- MHT110 TO UP42=46.0m
- MHS110 TO UP41=64.7m
- MHS110 TO UP42=46.3m
- MHT111 TO UP41=19.0m
- MHT111 TO UP42=15.1m
- MHS111 TO UP41=18.5m
- MHS111 TO UP42=15.1m
- MHT142 TO UP28=26.7m
- MHT142 TO HEADWALL=95.1m
- MHT143 TO UP28=98.4m
- MHT143 TO HEADWALL=10.8m



SANITARY INVERT	95.610	94.920 94.820	90.230 90.120	88.240
SANITARY GRADE		54.106m± 250mm∅ PVC DR35 @ 1.28%	32.950m± 250mm∅ PVC DR35 @ 13.93%	34.443m± 250mm∅ PVC DR35 @ 5.46%
STORM GRADE		55.561m± 375mm∅ PVC DR35 @ 1.17%	33.510m± 375mm∅ PVC DR35 @ 13.97%	34.483m± 375mm∅ PVC DR35 @ 6.99%
STORM INVERT	95.320	94.670 94.590	89.910 89.840	87.430 87.280

1 SPECTACLE LAKE DRIVE
DARTMOUTH, NOVA SCOTIA
CANADA, B3B 1X7
PHONE: 902 835-9955 - FAX: 902 835-1645
WWW.GENIVAR.COM

CLIENT

NINE MILE RIVER INVESTMENTS LTD.

HALIFAX, NOVA SCOTIA

PROJECT

BRUNELLO ESTATES
PHASE 1
TIMBERLEA, NOVA SCOTIA

SHEET DESCRIPTION	
PLAN AND PROFILE	
EASEMENTS 106 & 107	
STA -0+010 TO 0+260	
DATE	30-APR-2010
HORIZ. SCALE	1:500
VERT. SCALE	1:50
DRAWN	CHLUTZ
CHECKED	LMACDONALD
DWG. NO.	09109-008_001
SHEET	10
OF	26